



This project has received funding from the European Union's Horizon 2020 innovation action programme under grant agreement No 870373 – SnapEarth.

**Project 870373**

**H2020-SPACE-2018-2020**

**DT-SPACE-01-EO-2018-2020**



## **Deliverable 7.2**

### **SnapEarth Website**

**Dissemination Level:** *PU\**  
**Nature of the Deliverable:** *R*  
**Date:** 28.02.2020  
**Distribution:** *WP7*  
**Editors:** Kapitech  
**Reviewers:** Stan Assier (Qwant),  
**Contributors:**

**Abstract:** This document is a description of the Website deliverable which is part of Work Package 7 (WP7) 'Dissemination & Exploitation' within the SnapEarth project.

**\* Dissemination Level:** *PU= Public, RE= Restricted to a group specified by the Consortium, PP= Restricted to other program participants (including the Commission services), CO= Confidential, only for members of the Consortium (including the Commission services)*

**\*\* Nature of the Deliverable:** *P= Prototype, R= Report, S= Specification, T= Tool, O= Other*

## Disclaimer

---

This document contains material, which is copyright of certain SnapEarth consortium parties and may not be reproduced or copied without permission. The information contained in this document is the proprietary confidential information of certain SnapEarth consortium parties and may not be disclosed except in accordance with the consortium agreement.

The commercial use of any information in this document may require a license from the proprietor of that information.

Neither the SnapEarth consortium as a whole, nor any certain party of the SnapEarth consortium warrants that the information contained in this document is capable of use, or that use of the information is free from risk, and accepts no liability for loss or damage suffered by any person using the information.

The contents of this document are the sole responsibility of the SnapEarth consortium and can in no way be taken to reflect the views of the European Commission.

## Revision History

Date	Rev.	Description	Partner
21/02/2020	01.0	Document creation	Kapitech
27/02/2020	01.1	Reviewed document	Qwant
28/02/2020	01	Final released document	Kapitech

## List of Authors

Partner	Author
Kapitech	Anna Mirończuk

## Table of Contents

Revision History .....	3
List of Authors .....	4
Table of Contents .....	5
Glossary .....	6
Executive Summary .....	7
1. Introduction .....	8
2. The project Website structure .....	9
2.1. Home .....	10
2.2. About .....	14
2.2.1. What is SnapEarth .....	14
2.2.2. Partners .....	15
2.3. Services .....	15
2.4. Blog .....	17
2.5. Resources .....	18
2.6. Contact .....	19
3. Internal collaborative platform .....	21
4. Strategy .....	23
5. Conclusion .....	24

## Glossary

<b>EC</b>	European Commission
<b>EU</b>	European Union
<b>PO</b>	Project Officer
<b>WP</b>	Work Package

## Executive Summary

This document is a description of the Website deliverable which is part of Work Package 7 (WP7) ‘Dissemination & Exploitation’ within the SnapEarth project. It describes the key points of design, execution, content, usage, and communication strategy behind the internet platform of the project. The website is identified as the main online presentation and dissemination tool. The document moves on by giving an overview of the project Website. It presents the site map and structure, presenting each section separately and explains the way the content is organized in the various sections. The present document is also accompanied by a set of screenshots, for a more comprehensive visual presentation of the project Website.

## 1. Introduction

The SnapEarth Website will play the most important role in disseminating project information. The main aim of the website is to inform the public of the status of the project and its evolution, to give insight into the outcomes, especially for platforms that will be the main products developed in the project, and publications.

SnapEarth Website will allow in particular:

- to provide an overview of the project, its objectives, main milestones and profiles of consortium members
- for any visitor, to stay up to date on the progress of the project all along its duration, namely through the diffusion of videos and/or well-illustrated reports
- to give access to all public deliverables and pointers to the Websites of the different partners
- to provide a calendar with the events list where communications about SnapEarth are planned and where will be possible to meet with members of the consortium
- to create awareness for the project and collect feedback from stakeholders
- to provide access to the dissemination material and reference to the open access publications produced within the SnapEarth project
- to facilitate the interaction between partners and interested parties (blog).



## 2. The project Website structure

The Website of the SnapEarth project is available at [www.snapearth.eu](http://www.snapearth.eu) and is responsive to the browser, making it also readable from mobile devices. The Website is accessible for everyone via the Internet. The selected URL of the Website allows finding the page easily also via search engines. Overall graphic design of the Website was aligned with the general visual identity of SnapEarth. The interface of the Website is in English, if necessary, the content of the Website will be updated in other languages.

The Website is designed to address the identified target groups in the most effective way, and it is the easiest way to ensure the visibility of the project for the EU as well as target audiences, stakeholders and the general public.

The SnapEarth Website contains six specific tab pages: Home, About, Services, Blog, Resources, Contact. All sections of the website have:

1) header (Fig. 1):

- the SnapEarth logo
- the menu bar
- a search function



*Figure 1. The Website header*

2) footer (Fig. 2):

- social media links (LinkedIn, Facebook, Twitter)
- a reference to Horizon 2020 and European Commission (EC) support and a disclaimer excluding EC responsibility
- site map
- contact information
- privacy policy



*Figure 2. The Website footer*

## 2.1. Home

This page provides a basic overview of the project and includes flash news about the project (Fig. 3). Besides the elements mentioned above, the homepage contains:

- icons (Fig. 3a) with links to individual services (EarthSelf, EarthSignature, EarthSearch, EarthPress, EarthClimate, EarthFoodSecurity, EarthAgri)
- graphic banner with a brief description of the project (Fig. 3a)
- latest news – three fragments with the latest articles from the blog (Fig. 3b)
- calendar with upcoming events that are organized by consortium or in which partners will take part (Fig. 3c)
- newsletter box - possibility of subscription (Fig. 3d)
- bar with the logos of the partners in the consortium (with links to their websites) (Fig. 3e)

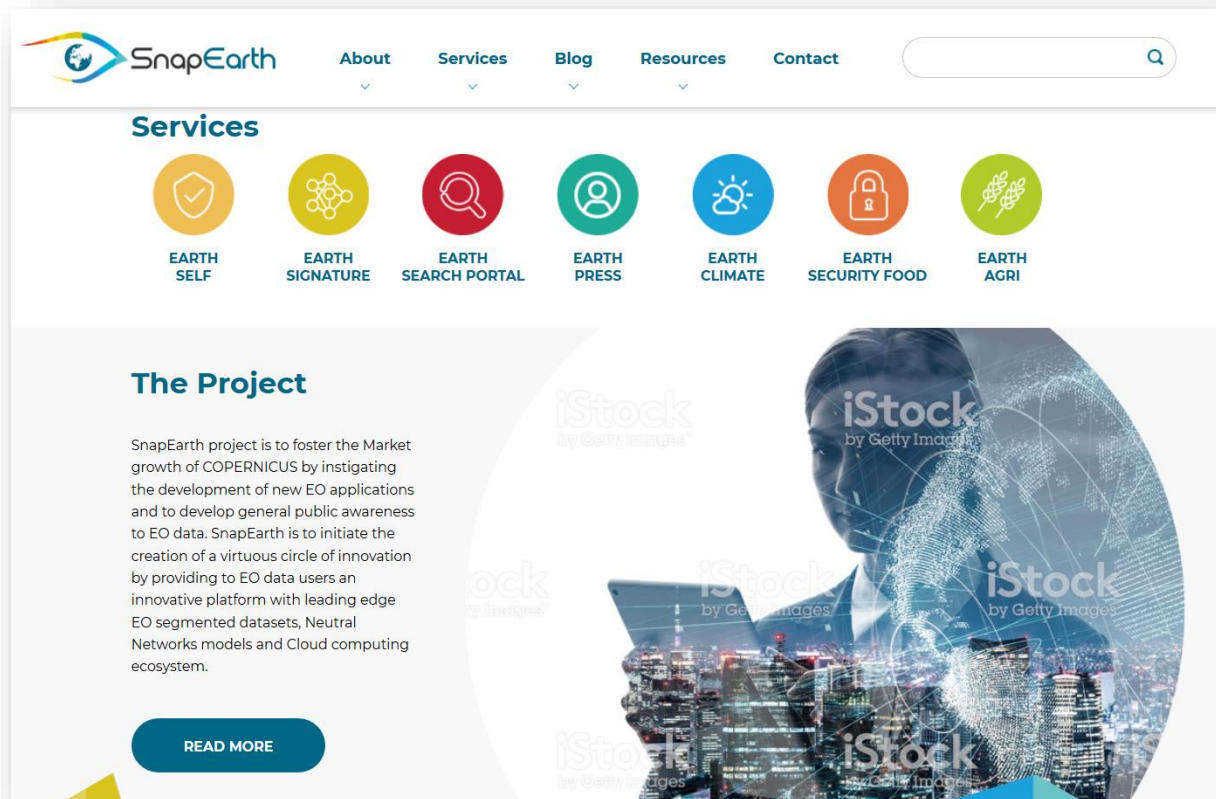



Figure 3a. Home page – service ikons and banner

## Latest News




**22 February 2020**

### Follow us on social media!

The SnapEarth project intends to use social media to provide a fast-moving flow of project news to various online communities and to reach the widest audience possible and especially end users and other stakeholders.

[MORE](#)




**21 February 2020**

### Kick off Meeting in Paris

The Kick off Meeting of the SnapEarth project was held on 19-20 December in Paris at the QWANT headquarters. The project is financed under the H2020 program (DT-SPACE-01-EO-2018-2020) and the project duration is planned for 30 months.

[MORE](#)



**20 February 2020**

### Start of the SnapEarth project!

December 1, 2019 - the SnapEarth project begins its implementation phase! During this phase, the project plan is put into motion and the work of the project is performed.

[MORE](#)

[SEE MORE](#)

Figure 3b. Home page – Latest News

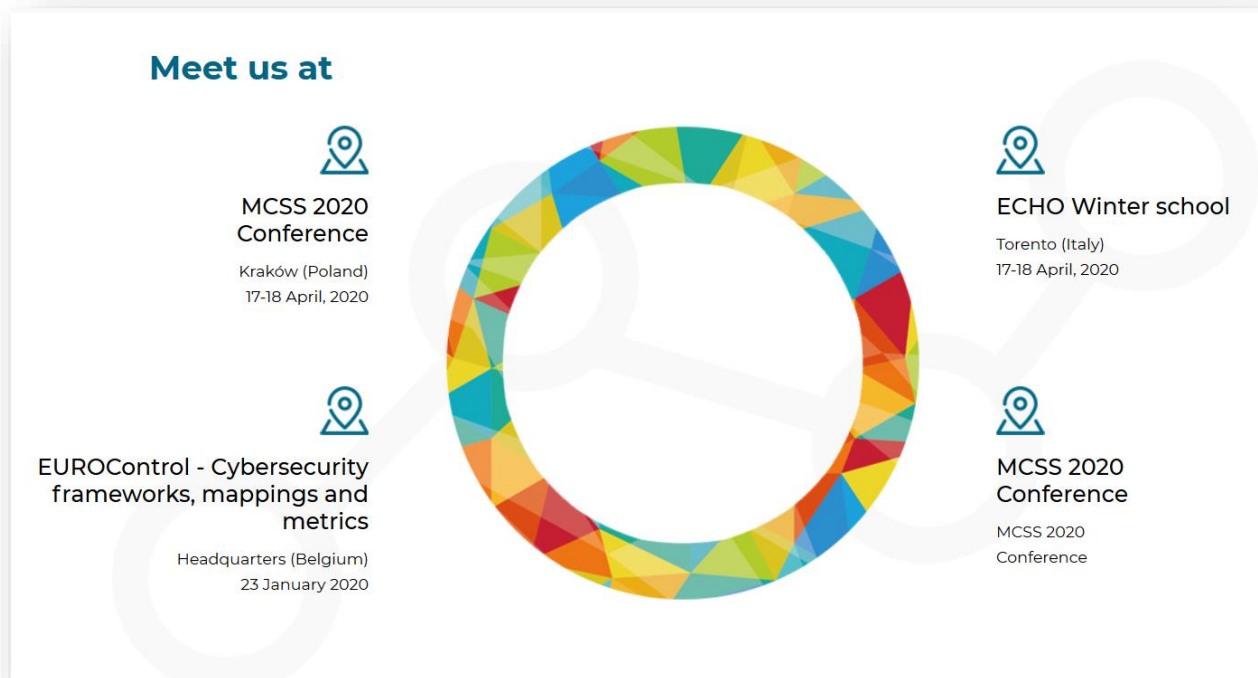
This section is titled "Meet us at" in a bold, dark blue font. It features a central circular graphic composed of many small, colorful triangles in shades of blue, green, yellow, and red. Surrounding this central graphic are four event listings, each preceded by a location pin icon. The events are: 1. MCSS 2020 Conference, Kraków (Poland), 17-18 April, 2020. 2. ECHO Winter school, Toronto (Italy), 17-18 April, 2020. 3. MCSS 2020 Conference, MCSS 2020 Conference. 4. EUROControl - Cybersecurity frameworks, mappings and metrics, Headquarters (Belgium), 23 January 2020.

Figure 3c. Home page –Meet us at

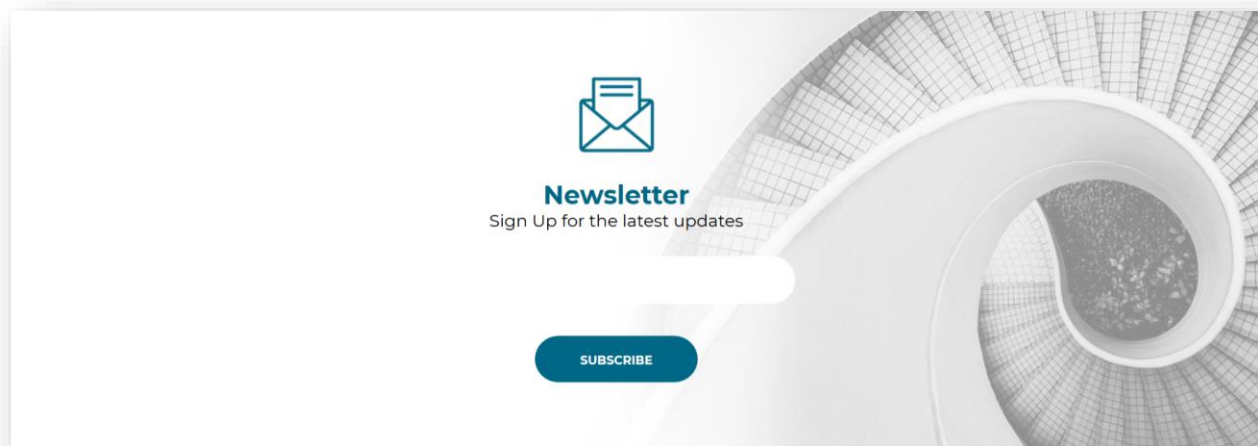
This section is titled "Newsletter" in a bold, dark blue font. It features a large, stylized graphic of a spiral staircase on the right side. On the left side, there is a white rectangular box with a dark blue "SUBSCRIBE" button. Above the button, there is a location pin icon and the text "Sign Up for the latest updates".

Figure 3d. Home page – section Newsletter



Figure 3e. Home page – section Logotypes

## 2.2. About

The About section includes general project information. It has two sub-sections namely project description, and consortium members.

### 2.2.1. What is SnapEarth

This contains the abstract, aims and objectives of the SnapEarth project (Fig. 4).

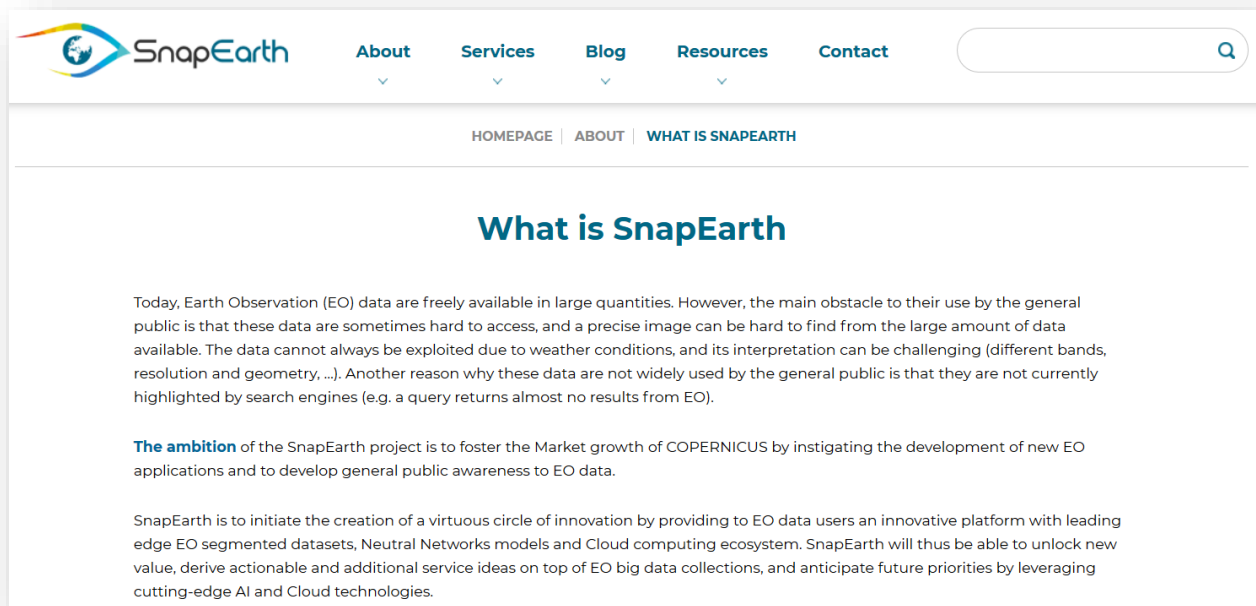


Figure 4. ‘What is SnapEarth’ section

### 2.2.2. Partners

This section provides a list of partners hyperlinked to the Website of each partner institution taking part in the project as well as a map including company logos hyperlinked to the corporative websites and short partner profiles (Fig. 5).

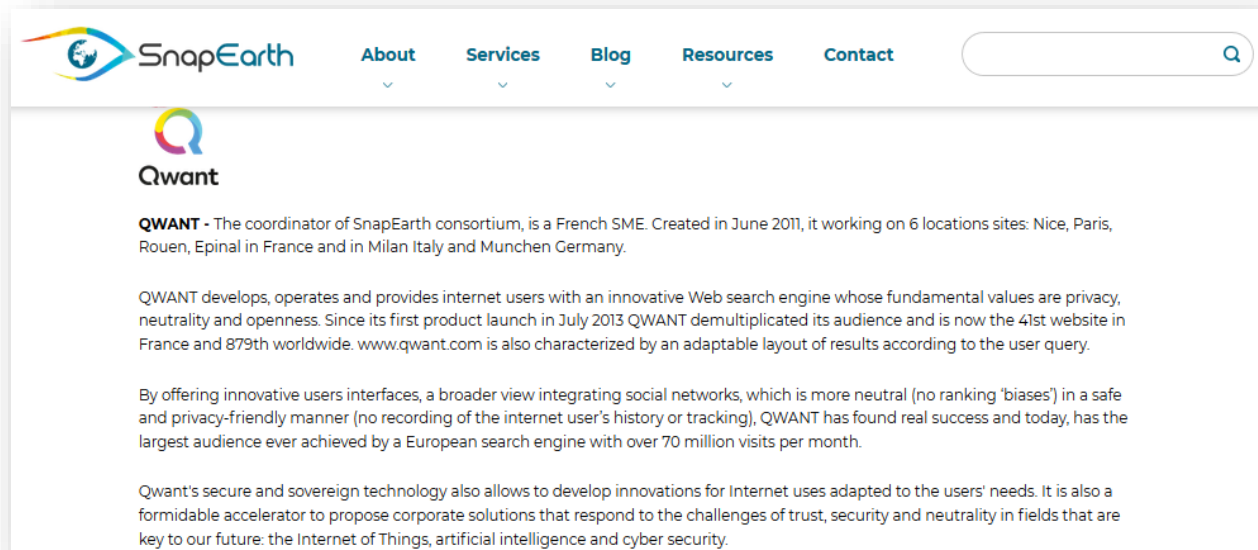


Figure 4. A part of Partners section

### 2.3. Services

All services description with links to their own pages (Fig. 6):

- EarthSelf
- EarthSignature
- EarthSearch
- EarthPress
- EarthClimate (Fig. 7)
- EarthFoodSecurity
- EarthAgriculture




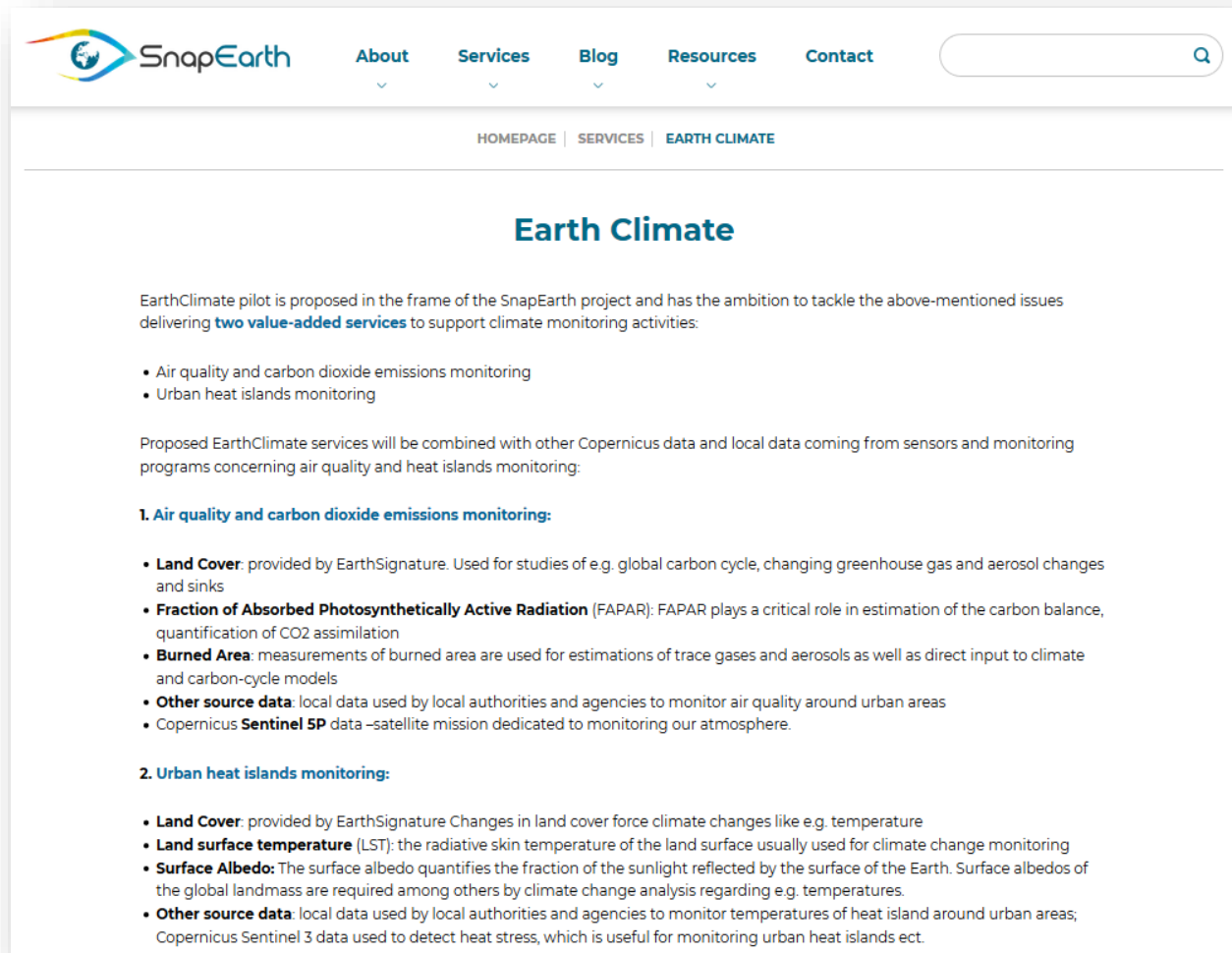


Figure 5. Services page

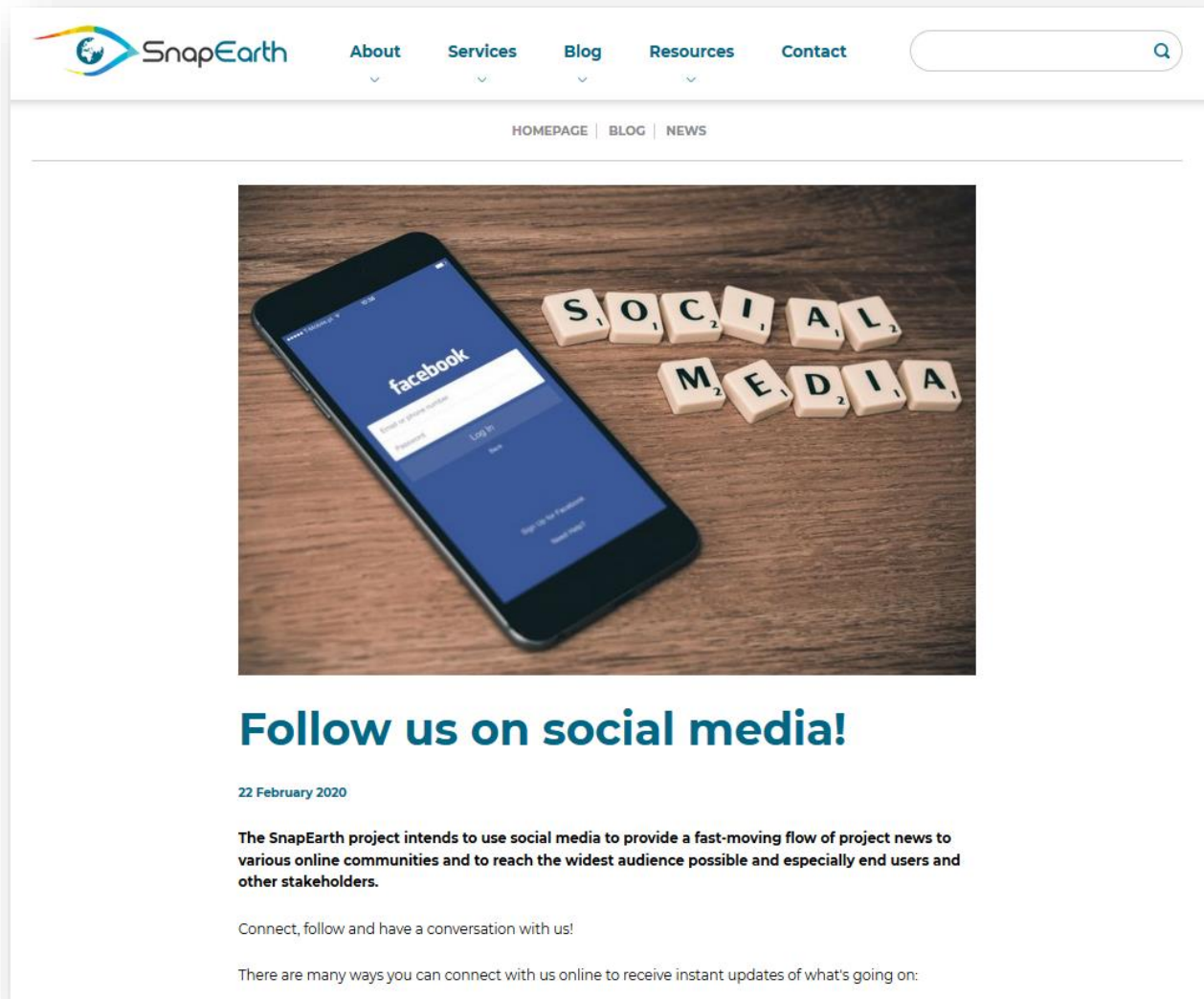




*Figure 6. Part of the Earth Climate page*

## 2.4. Blog

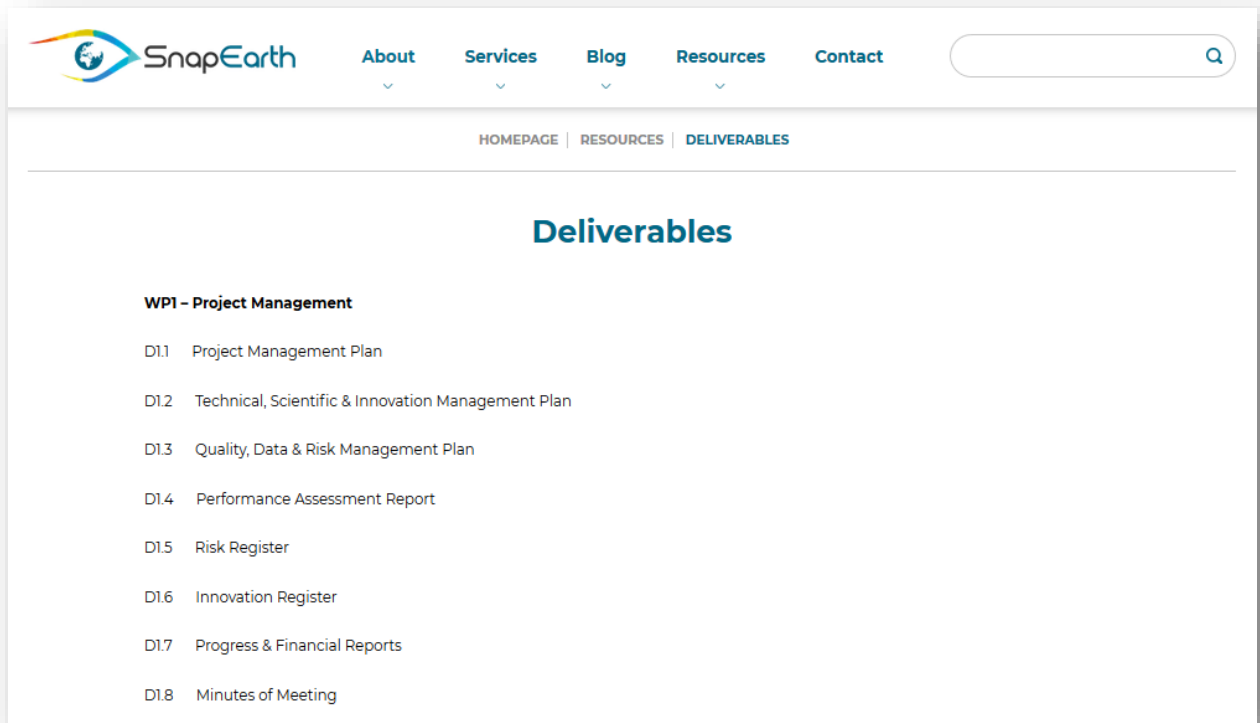
The blog section provides the information about news (Figure 8), results, various activities, recent meetings, events and others. There will be also articles and videos with tips on how to use SnapEarth services. The blog will help to create awareness for the project and collect feedback from stakeholders (by the possibility of commenting).



*Figure 7. Part of the SnapEarth project news*

## 2.5. Resources

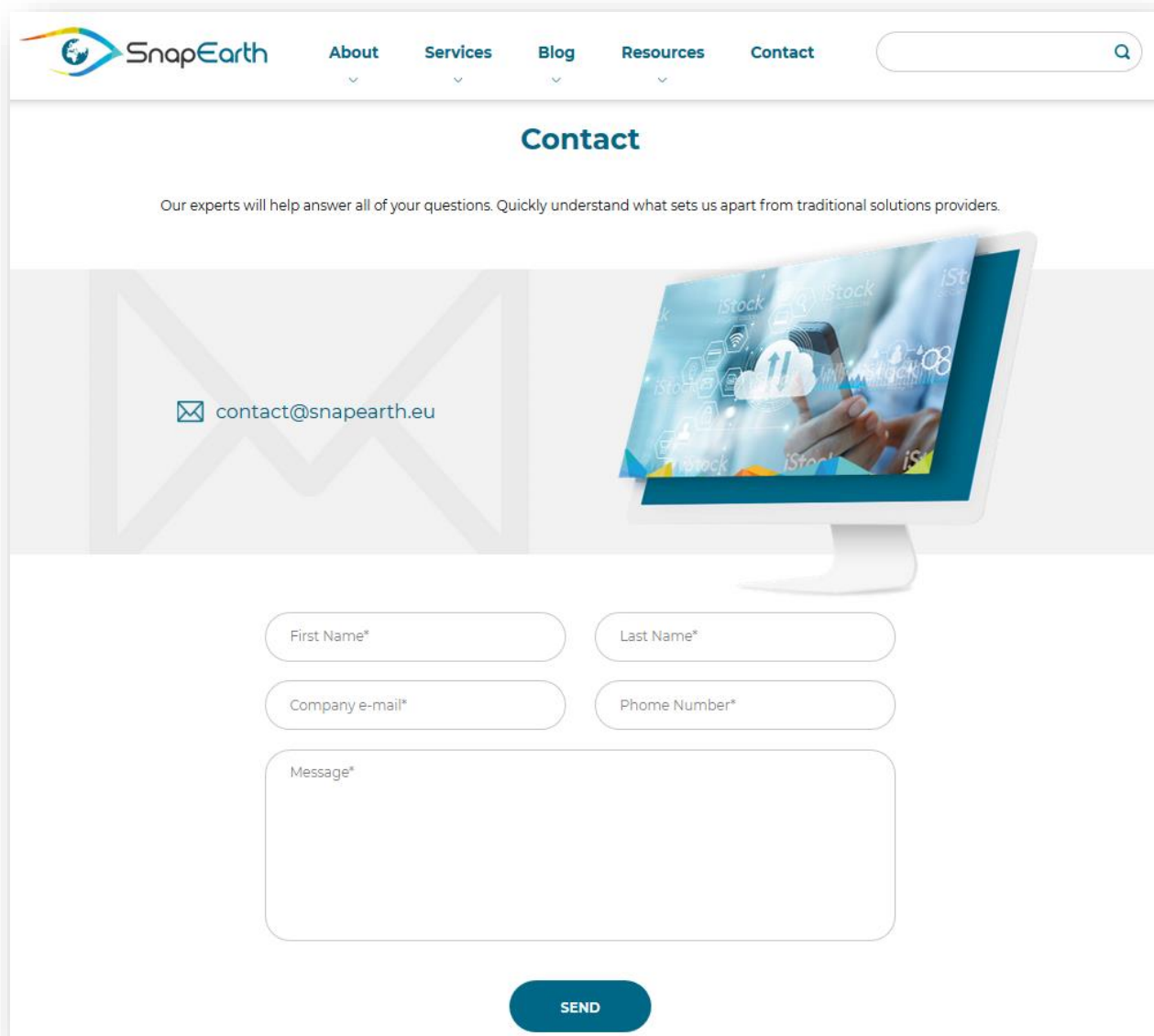
This section records all the materials disseminating SnapEarth results. These include press info, publications (with links to peer reviewed publications specific to SnapEarth project outputs that demonstrates metric of the project’s success), public deliverables (Fig. 9), video and other dissemination materials provided by the consortium members.



*Figure 8. Deliverables section*

## 2.6. Contact

An online form that sends all users queries to the SnapEarth management team (Fig. 10). Interested visitors can also send messages directly to the mail: [contact@snaperath.eu](mailto:contact@snaperath.eu). Once the message is sent, it arrives directly to the management team, where it is directed to the partner responsible for the topic in order to clarify the question in as much detail as possible.



The screenshot shows the SnapEarth website's contact page. At the top is a navigation bar with the SnapEarth logo and links for About, Services, Blog, Resources, and Contact. A search bar is located on the right. The main heading is "Contact". Below it, a text line reads: "Our experts will help answer all of your questions. Quickly understand what sets us apart from traditional solutions providers." The central graphic features a large, faint "X" and a computer monitor displaying a hand holding a device with various icons. To the left of the monitor, an email icon is followed by the address "contact@snapearth.eu". The contact form consists of five input fields: "First Name\*", "Last Name\*", "Company e-mail\*", "Phone Number\*", and a larger "Message\*" field. A blue "SEND" button is positioned at the bottom center of the form area.

Figure 9. SnapEarth contact section

### 3. Internal collaborative platform

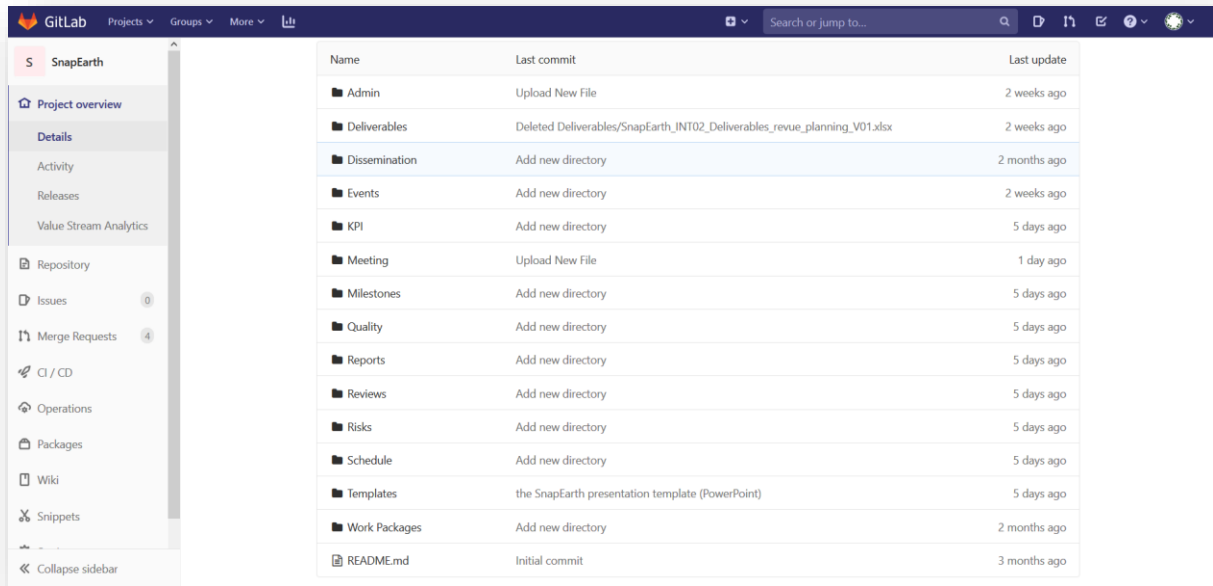
Effective dissemination is important to establish internal communication channels early in the project. The internal communications define the communication among the SnapEarth project partners and between the project consortia and the Lead Partner. Good project dissemination relies on solid organization and clear communication among partners, so that this communication will be based are:

- transparency,
- cooperation,
- openness,
- clearness,
- punctuality and
- inclusion in the decision making process.

The SnapEarth Website will not be used as an internal project repository because there is an alternative online repository – GitLab. The number of partners is of a reasonable size therefore it is not envisioned that more formal internal communication will be necessary. Information about results will be disseminated at meetings during the course of the project. In some instances, these will take the form of formal progress reports and in others informal discussion. In both instances, partners will disseminate results and information to colleagues within their own email contact list when appropriate.

The GitLab repository is available to all project partners and to the European Commission. All partners received a username and password for this reserved area. The aim of this is to provide a safe environment to store and share documents and materials. The number of partners is of a reasonable size therefore it is not envisioned that more formal internal communication will be necessary. The GitLab repository structure is detailed in the Quality, Data & Risk Management Plan under section 3.3.2.

Figure 11 shows the structure we established in our repository.



Name	Last commit	Last update
Admin	Upload New File	2 weeks ago
Deliverables	Deleted Deliverables/SnapEarth_INT02_Deliverables_revue_planning_V01.xlsx	2 weeks ago
Dissemination	Add new directory	2 months ago
Events	Add new directory	2 weeks ago
KPI	Add new directory	5 days ago
Meeting	Upload New File	1 day ago
Milestones	Add new directory	5 days ago
Quality	Add new directory	5 days ago
Reports	Add new directory	5 days ago
Reviews	Add new directory	5 days ago
Risks	Add new directory	5 days ago
Schedule	Add new directory	5 days ago
Templates	the SnapEarth presentation template (PowerPoint)	5 days ago
Work Packages	Add new directory	2 months ago
README.md	Initial commit	3 months ago

*Figure 10. The folder structure in the GitLab repository*

The SnapEarth project will be disseminated systematically. Every partner will keep up to date with current activities and will be able easily to find dissemination materials available for download, for distribution at events.

## 4. Strategy

It is acknowledged that successful implementation of the SnapEarth Website aims and objectives hinges on the combined efforts of all consortium members. The Website is to be updated actively by the partners, news will be created as often as possible (achievements, information about events, articles etc.). Therefore SnapEarth Website is set up in a way all partners can actively contribute in updating it.

All partners will be asked to put up a link to the SnapEarth Website on their institution's websites.

Analytics tools will be used as a valuable source of insight for the traffic coming to the SnapEarth site. In particular, it will be used to analyse how users reach the Website, which content is being read at most, which webpages have the most visits and how visitors are interacting with the documents, uploaded to the website

## 5. Conclusion

This deliverable presents the SnapEarth Website.

The role of the Website is to inform the general public about SnapEarth project and its achievements, as well as to attract stakeholders to the project. The success of a project depends on efficient communication and dissemination, and the public Website is an essential tool to achieve this goal. The site provides public information, events, news and deliverables which will be also promoted through the other dissemination tools.

This Website will be in continuous updated, adjusted and improved.